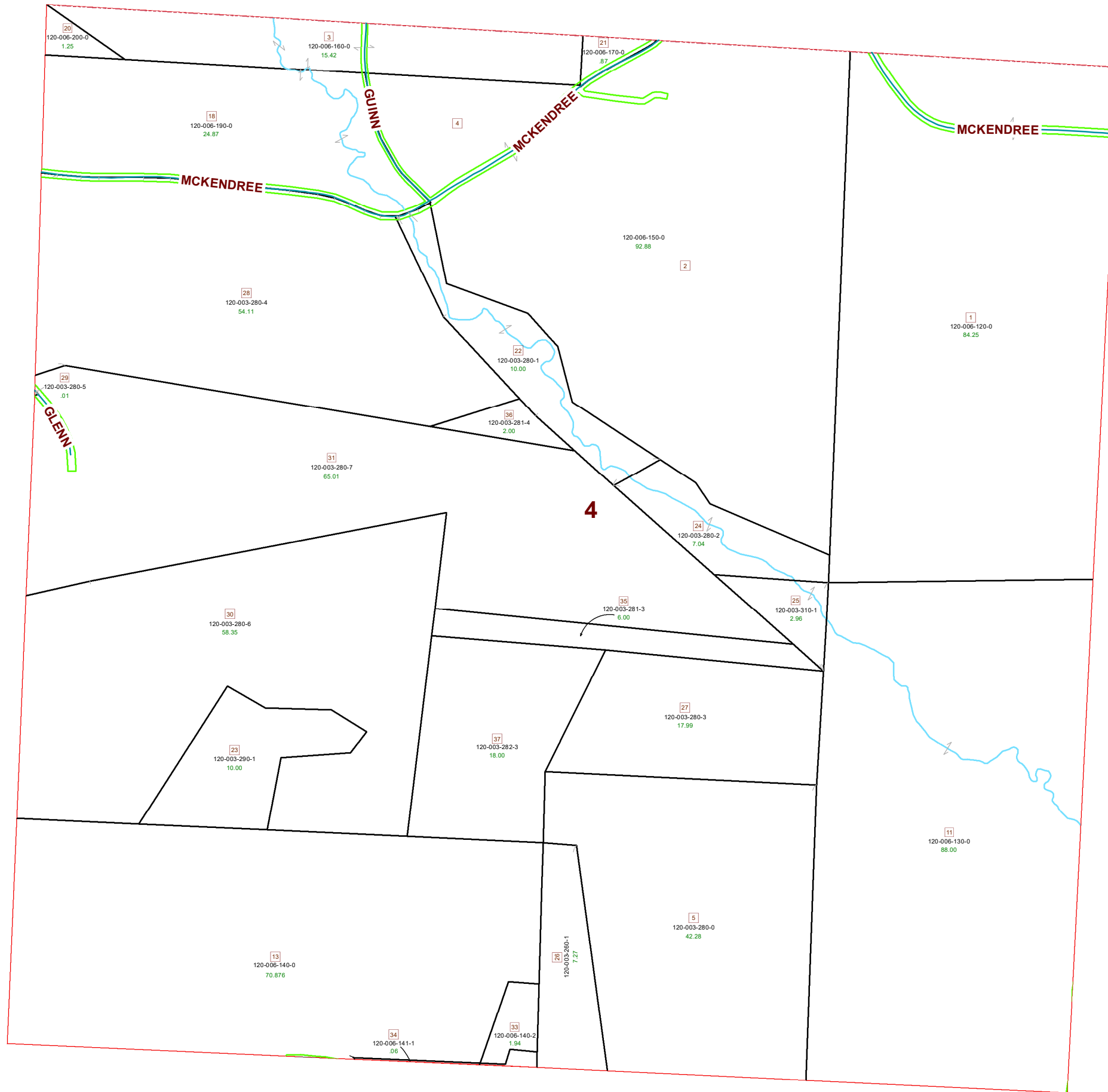



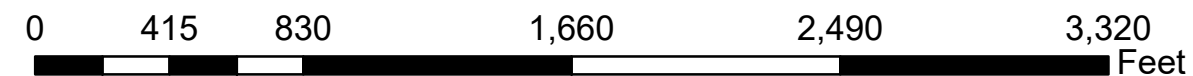
MEIGSVILLE TOWNSHIP SECTION 04 R11 TWP 10 MORGAN COUNTY, OHIO



PIN	VOL	PAG	Owner	LegalDescr	Acres
120-003-280-7	OR191	786	GLENN BARBARA A	R11 T10 S4 SD 31	65.009
120-003-281-4	OR223	530	GLENN BARBARA A	R11 T10 S04 SD 36	2.002
120-003-281-3	OR223	524	GLENN BARBARA A	R11 T10 S04 SD 35	6.001
120-003-282-3	OR223	539	GLENN GEORGE H	R11 T10 S04 SD 37	18.003
120-003-280-6	OR191	786	GLENN GEORGE H	R11 T10 S04 SD 30	58.352
120-003-290-1	OR191	786	GLENN GEORGE H & JOY C	R11 T10 S04 SD 23	10.001
120-003-310-1	OR232	3312	GLENN MARILYN	R11 T10 S04 SD 25	2.964
120-003-280-2	OR232	3312	GLENN MARILYN	R11 T10 S04 SD 24	7.036
120-003-280-1	OR232	3312	GLENN MARILYN	R11 T10 S04 SD 22	10
120-003-280-4	OR232	3312	GLENN MARILYN	R11 T10 S4 SD 28	54.108
120-003-260-1	OR201	29	GLENN MONA & ANNA & RITA	R11 T10 S04 SD 26	7.274
120-003-280-0	OR201	29	GLENN MONA & ANNA & RITA	R11 T10 S04 SD 5 U	42.278
120-003-280-3	OR223	549	GLENN MONA & ANNA GLENN	R11 T10 S4 SD 27 U	17.996
120-006-140-0	OR220	989	MIDNIGHT MAGS RANCH LLC	R11 T10 S04 SD 13	70.876
120-006-130-0	OR219	3123	OHIO FRANKLIN REALTY LLC	R11 T10 S04 SD 11	88
120-006-190-0	OR219	3123	OHIO FRANKLIN REALTY LLC	R11 T10 S04 SD 18	24.87
120-006-120-0	OR219	3123	OHIO FRANKLIN REALTY LLC	R11 T10 S04 SD 1 M	84.25
120-006-150-0	OR219	3123	OHIO FRANKLIN REALTY LLC	R11 T10 S04 SD 2-4	92.88
120-006-170-0	OR219	3123	OHIO FRANKLIN REALTY LLC	R11 T10 S04 SD 21	0.87
120-006-200-0	OR219	3123	OHIO FRANKLIN REALTY LLC	R11 T10 S04 SD 20	1.25
120-006-160-0	OR219	3123	OHIO FRANKLIN REALTY LLC	R11 T10 S04 SD 3	15.42
120-006-140-2	OR222	2167	ROEDER RICHARD J & CLAIRE F	R11 T10 S04 SD 33	1.94
120-006-140-1	OR219	40	ROEDER RICHARD J & CLAIRE F	R11 T10 S04 SD 32	0.41



Boundaries	
	Hydro
	Section
	Roads
	Lot
	Township
	County
	Parcel
	ROW



Disclaimer: The information that these maps contains is for reference purposes only. Please bring any erros to the attention of the Engineer's Office staff. Thank you